

















2007 Lubbock Area Bike Plan

-  Future Crossing Facility
-  Existing Crossing Facility
-  Bike Lanes
-  Bike Lanes Proposed
-  Bike Routes
-  Bike Routes Proposed
-  Bike Trails
-  Bike Trails Proposed
-  Actuated Signals
-  Roadways
-  Minority Pop 50% or More and Poverty 24% or More
-  50% or More Minority Pop
-  Playa Lakes
-  City Limits
-  Railroads
-  Metropolitan Area Boundary

